Geography Learning Journey

Yr. 3

Place
Human and physical geography of Whitstable

Place
Human and physical geography of Norway

Position
UK cities and counties

Yr. 4

Comparison of Whitstable (UK) and Alesund (Norway)

Environment
Land use (River Medway)

Environment
Settlements (River Medway)

Position
European countries and cities

Yr. 5

Position
Ordnance Survey maps and symbols

Earth systems
Water cycle

Place
Human and physical geography of London

Position
Lines of longitude and latitude, time zones

Yr. 6

Comparison of London and Washington DC

Place
Human and physical geography of North America

Position
Egypt and the River Nile

Earth systems
Biomes and vegetation belts

Environment
Natural disasters (earthquakes)

Environment
Natural disasters (volcanoes)

Position
Grid references

Parkwood Primary School

Geography Learning Journey

Yr. 2

Place
Human and physical geography of Brazil

Position
Routes on a map

Position
Compass directions

Position
Continents and oceans

Comparison of Rainham (UK) and Borba (Brazil)

Place
Human and physical geography (Rainham)

Position
Maps and compass points

Position
Seas around the UK

Position
UK countries and cities

Place
Human and physical features (the UK)

Place
Human and physical features (the local area)

Yr. 1

Position
Floorplans and directions

Earth systems
The seasons

Environment
Our impact on the environment

FS





Position
Locating us



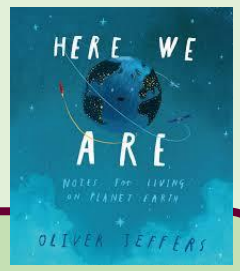

Place
Our local area